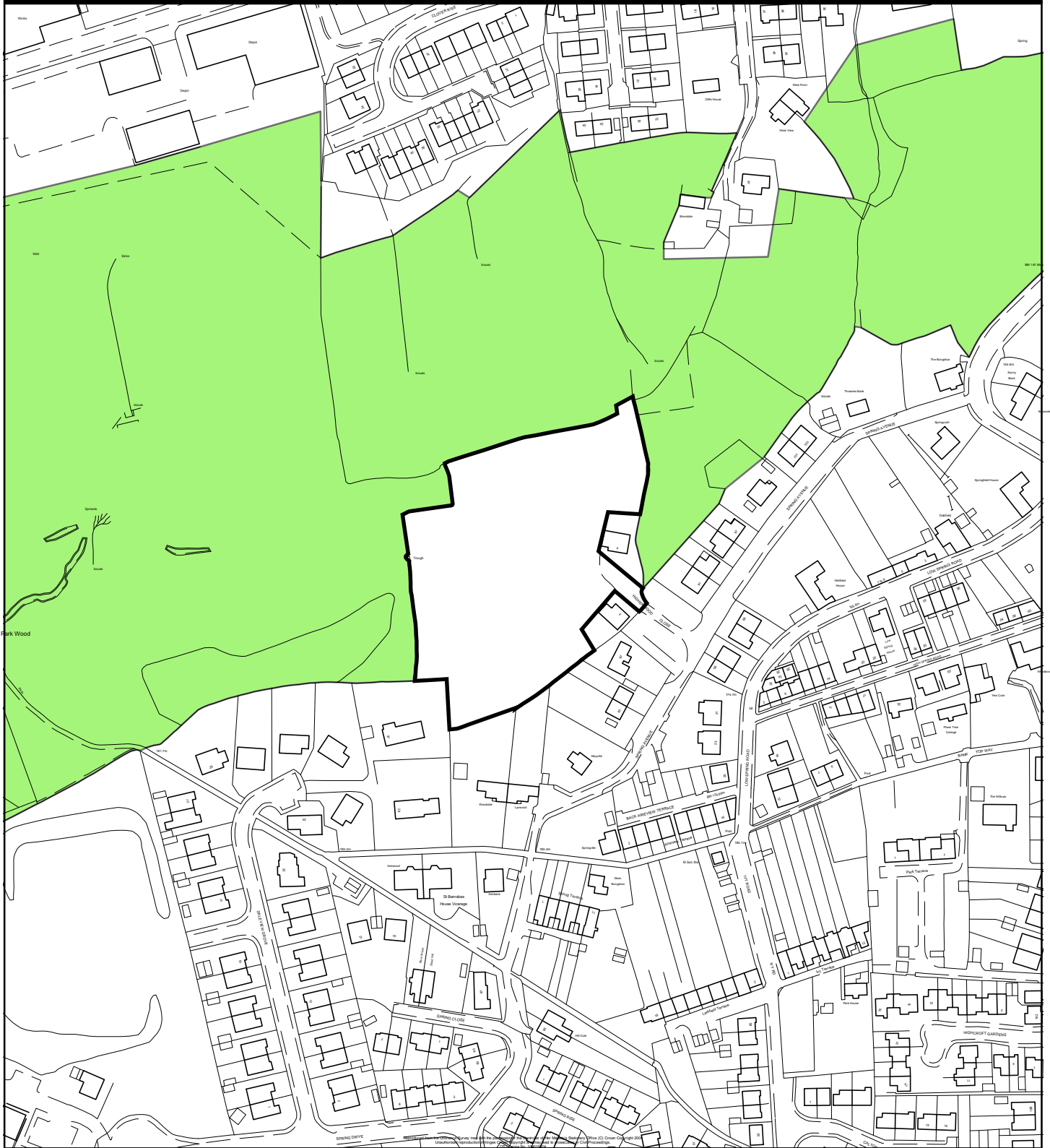





Replacement Unitary Development Plan for the Bradford District Post Inquiry Modifications



Mod. reference MOD/K/UR/5	Scale. 1:2,500	Key.  Parkwood Urban Greenspace. (K/OS1.7)  Site to be deleted as Safeguarded Land (K/UR5.17) and allocated as part of Parkwood Urban Greenspace.
Site reference K/UR5.17	Site Area. 1.07 Ha	
Address Higherwood Close, Long Lee, Keighley.	OS Grid Ref. SE 0740NW	
 NORTH		© Crown copyright. All rights reserved. City of Bradford Metropolitan District Council 100019304